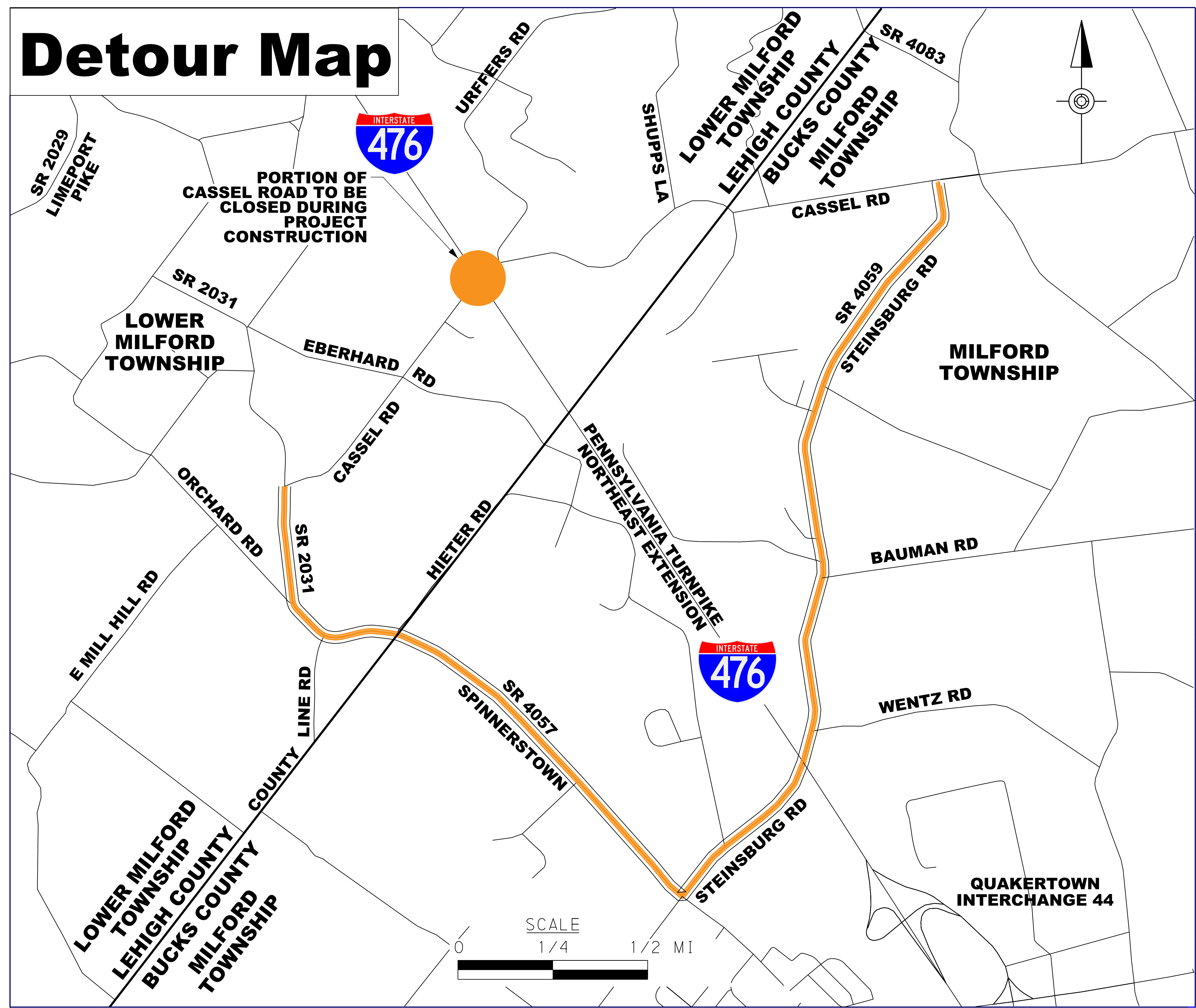
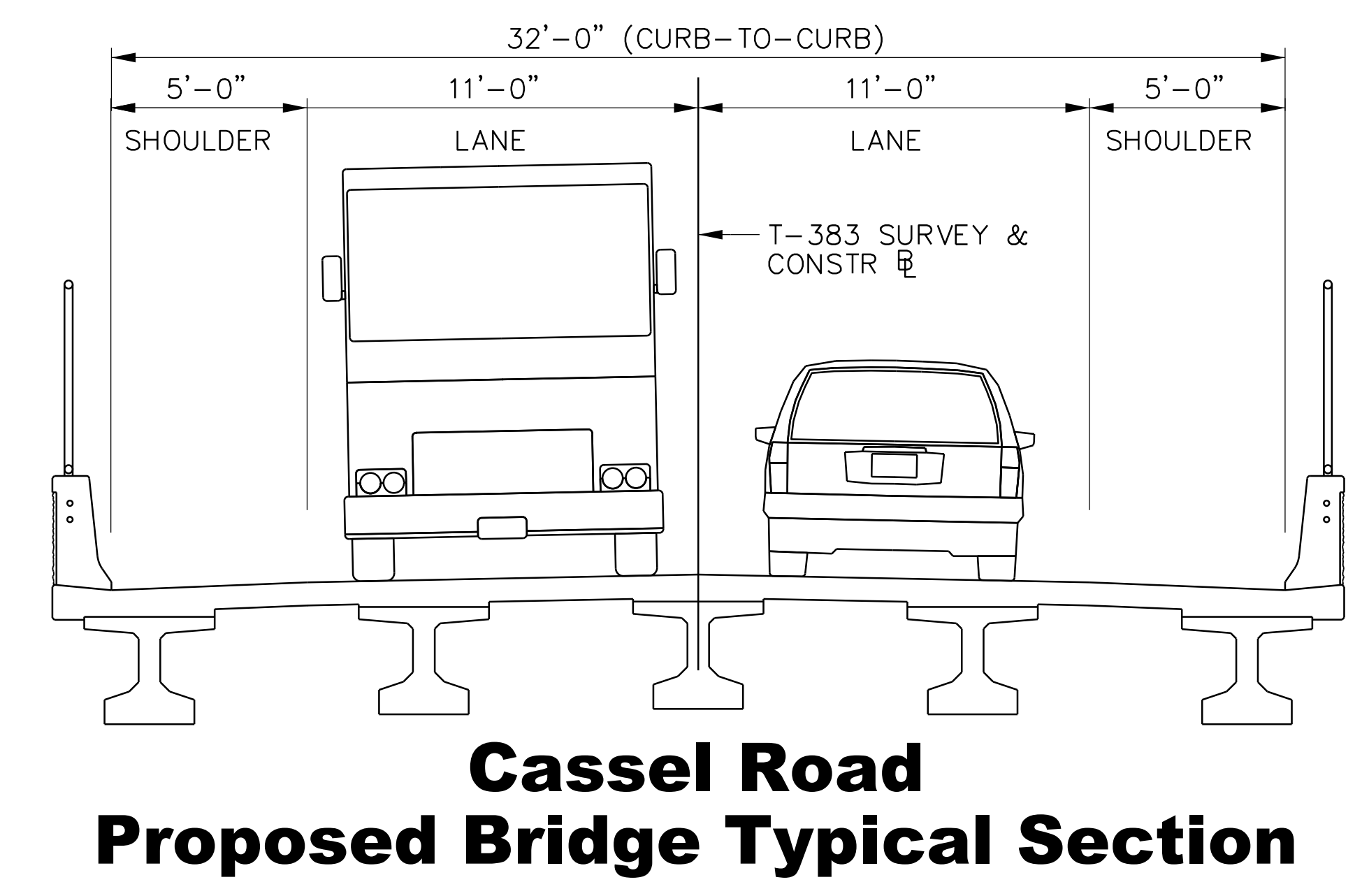
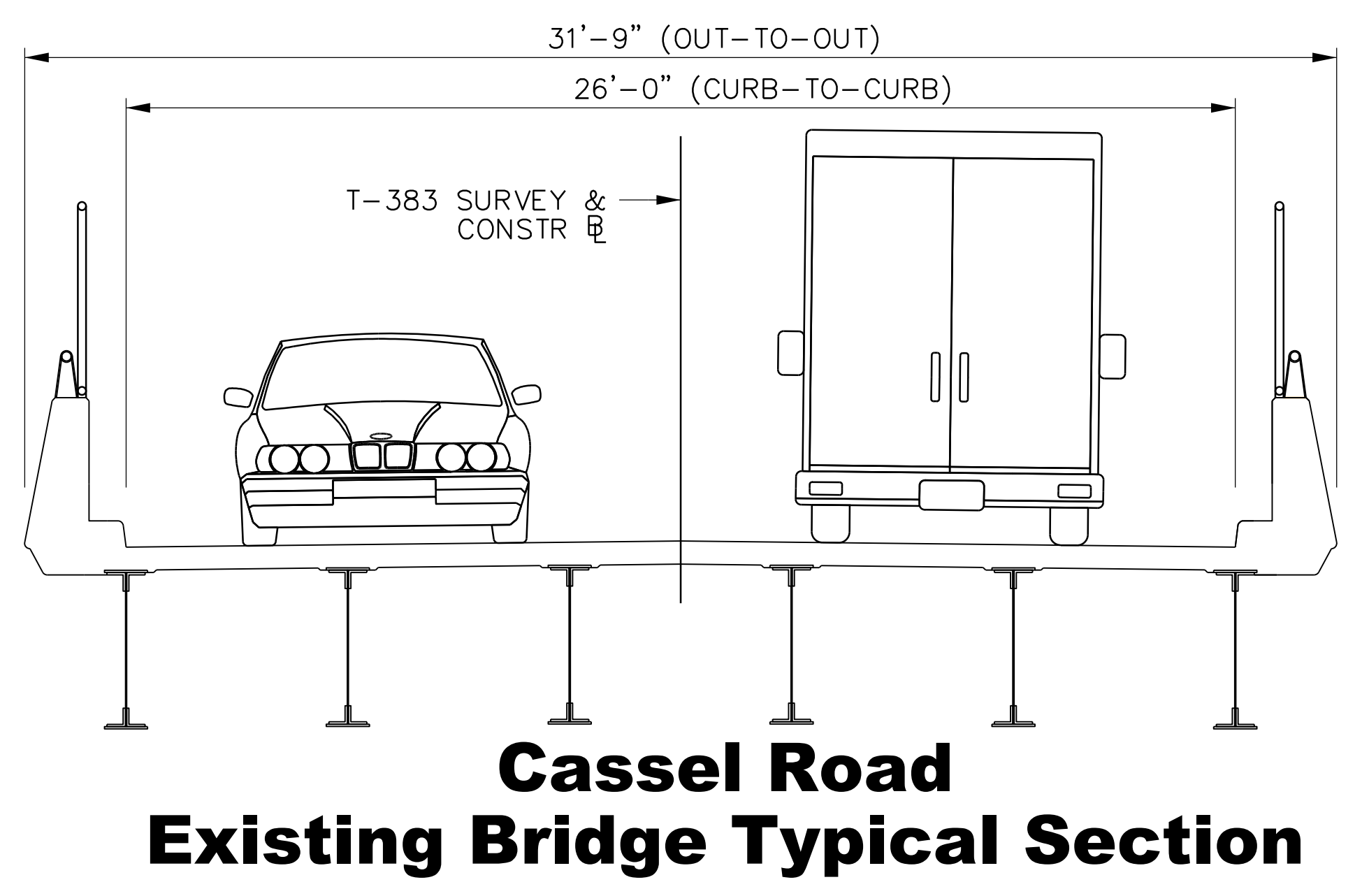


Cassel Road Bridge (T-383)

Detour Map



Legend
● Work Area
 Proposed Detour Route (3.8 Miles)



Legend

 PROPOSED ROADWAY PROPOSED CUT LINE
 PROPOSED SHOULDER	— F — PROPOSED FILL LINE
 PROPOSED STRUCTURE	- - - - LEGAL RIGHT-OF-WAY LINE
 REQUIRED RIGHT-OF-WAY ACQUISITION	⊙ PARCEL - (AFFECTED)
 TEMPORARY CONSTRUCTION EASEMENT	⊙ PARCEL - (NOT AFFECTED)
	— — — — — DRAINAGE SYSTEM

Anticipated Project Timeline

- ADVANCED UTILITY RELOCATIONS: SEP. 2021
- BEGIN CONSTRUCTION: FEB. 2022
- BEGIN DETOUR: MAR. 2022
- END DETOUR: NOV. 2022
- COMPLETE CONSTRUCTION: NOV. 2022